








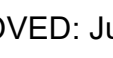



**MUNICIPALITY OF THE  
DISTRICT OF WEST HANTS  
LAND USE BY-LAW**

**SCHEDULE A: GC-1  
FALMOUTH  
GROWTH CENTRE**

-  Dykelands
-  AR-3 (Agriculture Priority 3)
-  GC (General Commercial)
-  HC (Highway Commercial)
-  I (Institutional)
-  LI (Local Industrial)
-  M-1 (Resource Industrial)
-  OS (Open Space)
-  R-1 (Low Density Residential)
-  R-2 (Medium Density Residential)
-  RecC (Recreation Commercial)

APPROVED: June 26, 2008, as amended to May 13, 2025.

This map forms part of the Land Use By-law for the Municipality of West Hants and must be read in conjunction with the written text which also forms part of the said by-law.

Base data derived from the Nova Scotia Property Records Database (NSPRD), Copyright His Majesty The King in Right of the Province of Nova Scotia.

190 0 190 380 570 Meters

1:7,500

