

WEST HANTS REGIONAL MUNICIPALITY

Council Meeting Agenda **Amended**

February 27, 2024 - 6:00 p.m.

In-person, Sanford Council Chambers, 76 Morison Dr, Windsor, NS

Virtual via Zoom (also FB Livestream)



West Hants
something inspiring awaits

-
1. Call to Order
 2. Attendance
 3. Announcements
 4. Approval of the Agenda, including additions or deletions
 - a) Dashboard Action Items – Information Log
 - b) Dashboard Action Items – Dangerous or Unsightly Premises
 5. Declaration(s) of Conflict of Interest
 6. Approval of Previous Meeting Minutes
 - a) 2024-01-23 Council Meeting Minutes
 - b) 2024-01-30 Special Council Minutes
 7. Presentations
 - a) Ellershouse Church Roof Project – Darrell Leighton
 - b) Valley Regional Enterprise Network (VREN) - Jennifer Tufts
 - c) Steven Hart - Protect Vaughans Amendment
 8. Public Hearings
 - a) WHLUB Map Amendment: PID 45218658, Armstrong Lake East Road, Vaughan – Planner Fredericks
 - b) Bog Road Boundary Review WH-MPS/LUB and H-MPS/LUB Amendment – Planner Dunphy
 - c) Wagners Court Development Agreement – Planner Dunphy
 9. Second Readings
 - a) WHLUB Map Amendment: PID 45218658, Armstrong Lake East Road, Vaughan – Planner Fredericks
 - b) Bog Road Boundary Review WH-MPS/LUB and H-MPS/LUB Amendment – Planner Dunphy
 - c) Wagners Court Development Agreement – Planner Dunphy
 10. Unfinished Business/Postponed Motions
 - a) WHMPS and WHLUB Amendment Request: Wind Farm Policies Decision Request Report – Director Poirier

11. Mayor's Report
12. Committee(s) of Council Excerpts/Recommendations
 - a) Committee of the Whole Excerpts (February 13, 2024)
 - i. 2024 Municipal Elections Returning Officer
 - ii. Birthplace of Hockey In-Kind Ice Donation
 - iii. Insurance RFP
 - iv. Land Matter (PID 45054707)
 - v. Windsor Hockey Heritage Change of Grant Request
 - vi. Zwicker Lake - Decision Permit D2023-019
 - b) Planning and Heritage Advisory Committee Recommendations (as it relates to First Readings)
 - i. WHMPS and WHLUB Text Amendments: Hamlet Designation and Rural Residential (R-4) zone - Planner Fredericks
 - ii. Payzant Drive Development Agreement – Planner Dunphy
13. Councillor Municipal Business/Activity Reports
 - a) Councillor Ivey, District 11 Activity Report
14. Correspondence
 - a) Information
 1. Avon Causeway Activity Log - None
 2. Correspondence Received Activity Log
 - i. Kjeld Mizpah Conyers-Steede Re Valley REN Board Member Connection
 - ii. Keith Aucoin Excessive Property Evaluation
 - iii. Wine Growers NS Letter to the Premier Re Consequences of the Government of Nova Scotia's Commercial Wine Support Program
 - iv. Mimi O'Handley Re Coastal Announcement from the Province
 - v. Letter from the Province to Mayors, Wardens, Councillors Re Coastal Protection
 - vi. Letter from Chief Paul to West Hants Council Re Bear Lake Wind Farm
 - vii. **Lloyd Blagdon Re Windmill project Vaughan**
 - b) Requests
 - i. Mike Murphy Re 2-hour parking on Stannus Street.
 - ii. Andrew Hardman Re Ken No. 522430 - Hardman et al v. West Hants Regional Municipality
 - c) Outgoing Correspondence Log – None
15. New Business
16. In-Camera
 - a) MGA 22(2)(a) Legal Matter

b) MGA 22(2)(a) Legal Matter

17. Next Meeting Date / Adjournment – March 12th, 2024 Committee of the Whole Meeting 6 p.m.

WEST HANTS REGIONAL MUNICIPALITY

Public Hearing Minutes – Bog Road Boundary Review WH-MPS LUB and H-MPS LUB Amendment

Tuesday, February 27, 2023 – 7:09 pm

In-person Sanford Council Chambers and virtually via ZOOM
(also Facebook Livestreamed)



1. Call to Order

The Public Hearing was called to order at 7:09 pm.

2. Council:

Abraham Zebian, Mayor

Rupert Jannasch, Councillor, District 1

Scott McLean, Councillor, District 2 (6:04 pm)

Mark McLean, Councillor, District 3 (ZOOM)

Jeff Hartt, Councillor, District 4

Debbie Francis, Councillor, District 5

Paul Morton, Deputy Mayor, District 8

Bob Morton Councillor District 6

Ed Sherman, Councillor, District 7

John A. Smith, Councillor, District 9 (6:01 pm)

Laurie Murley, Councillor, District 10

Jim Ivey, Councillor, District 11

Staff and Guests:

Mark Phillips, CAO

Sara Poirier, Dir. Planning & Development

Todd Richard, Dir. Public Works

Deanna Snair, Municipal Clerk

Alex Dunphy, Planner

Mark Fredericks, Senior Planner

Carlee Rochon, Dir. Financial Services

Regrets:

Shelleena Thornton, Municipal Operations Supervisor

Kathy Kehoe, Dir. Community Development

Presenters & Guests:

Darrell Leighton, Ellershouse Community Hall

Jennifer Tufts, Valley Regional Enterprise Network (VREN)

Steven Hart, Resident (Protect Vaughans Amendment)

19 residents in the Gallery

3. Public Hearings – All public hearings and presentations are available on the Municipal website.

a) Bog Road Boundary Review WH-MPS LUB and H-MPS LUB Amendment

Planner Dunphy reviewed the report. The discrepancy between the text and the map of the Hantsport Land Use By-Law was brought to staff's attention by the developer's surveyor during an application to rezone five (5) lots on Bog Road.

The developer believed the planning document mapping should follow the former Town boundary, as confirmed by the 2006 Survey.

The file was initiated to provide an option to remedy the discrepancy and ensure the planning documents follow the former Town of Hantsport boundary as previously surveyed. Using this

boundary would include more of PID 45046315 within the Hantsport plan area, resulting in the property being zoned residential vs agriculturally zoning.

The 2006 survey plan showed the boundary did not follow the former Town boundary, it indicated the approximate location of the former Town boundary as being split between PID 45366515 and then following along the southern boundary of PID 45046315. The same position for the boundary line was also depicted on archived mapping for the former Town of Hantsport (1976) and Municipality of West Hants (1994), it was unknown when the boundary line was changed on the mapping.

The Department of Municipal Affairs and Housing were contacted regarding the boundary discrepancy and provided the following response:

- The Municipality was responsible for determining the location of the former Town's boundary; and
- Following review of current planning documents and the 2006 Survey, it was recommended that the Municipality seek legal opinion on the location of the boundary.

The Municipal Solicitor advised it would be best to ensure all mapping was consistent and two (2) options were provided for consideration, both options require the usually public planning process:

1. Alter the mapping in the West Hants Municipal Planning Strategy and Land Use By-law, as well as the Hantsport Municipal Planning Strategy and Land Use By-law to reflect the former town boundary line as shown in the 2006 Subdivision Plan; or
2. Change the statement in the Hantsport Land Use By-law (Section 3.3(e)) to remove the requirement that the mapping follow the former Town boundary.

The report submitted was based on the first option provided by the Municipal Solicitor (alter the mapping in the West Hants Municipal Planning Strategy and Land Use By-law, as well as the Hantsport Municipal Planning Strategy and Land Use By-law to reflect the former town boundary line as shown in the 2006 Subdivision Plan).

If supported, PID 45046315 and half of PID 45366515 would be impacted, resulting in all of PID 45366515 now being contained within the Hantsport plan area. Both PIDs would require designation and zoning amendments to the Residential designation on the Hantsport GFLUM and Two Unit Residential (R-2) zone on the zoning map.

Within the Generalized Future Land Use Map (GFLUM), it was proposed the boundary line change at the point of Bog Road and follow the former Town boundary as indicated in the survey. to the proposed designation would be

The current zoning was split; in Hantsport the larger property was zoned Two-unit Residential (R-2) and Conservation Open Space (COS) and in West Hants it was zoned Agricultural Priority Two (AR-2). It was proposed that the entire property be included within the Two Unit Residential (R-2) and Conservation Open Spaces (COS); the Two Unit Residential (R-2) would expand to the entire property.

With respect to Public Information Meeting (PIM) comments, questions arose if the intention was to split one of the lots as shown within the survey plan. Staff advised the intent was to follow the former Town boundary line, which would split PID 45366515 between the Hantsport and West Hants jurisdictions.

Planner Dunphy reviewed the process (PIM – December 7, 2023, PACHAC – January 11, 2024, First Reading – January 23, 2024, noting all statutory requirements had been met.

The Public Hearing was advertised in the local paper on February 6th and 13th, letters were sent to property owners within 300 ft of the property and signage was also placed on the lot. The deadline for comments was Friday, February 23rd, with no written correspondence being received.

Mayor Zebian opened the floor for public comments at 7:19 p.m.

4. Adjournment

Mayor Zebian adjourned the Public Hearing until such time Council makes a final decision at 7:20 p.m.

Abraham Zebian, Mayor

Deanna Snair, Executive Assistant/Clerk



WEST HANTS REGIONAL MUNICIPALITY REPORT

Information <input type="checkbox"/>	Recommendation X	Decision Request <input type="checkbox"/>	Councillor Activity <input type="checkbox"/>
--------------------------------------	------------------	---	--

To: Mayor Zebian and Members of West Hants Regional Municipality Council

Submitted by: _____

Alex Dunphy, Planner

Date: February 27, 2024

Subject: Housekeeping Amendment: Hantsport – West Hants Boundary; File # 23-44B

LEGISLATIVE AUTHORITY

Municipal Government Act Part VIII, *Planning and Development*

RECOMMENDATION

Should Council wish to approve the amendments, the following motions would be in order:

...that Council gives Second Reading and approves amending the boundary line shown on the maps of the Hantsport Municipal Planning Strategy and Land Use By-law and the West Hants Municipal Planning Strategy and Land Use By-law to reflect the former Town of Hantsport boundary as shown on the 2006 survey plan in the report File #23-44 to the Planning and Heritage Advisory Committee dated January 11, 2024;

...that Council gives Second Reading approve amending the Generalized Future Land Use Map of the Hantsport Municipal Planning Strategy to include a portion of PID 45046315 and 45366515 in the Residential designation and amending Schedule A of the Hantsport Land Use By-law to include a portion of PID 45046315 and 45366515 in the Two Unit Residential (R-2) zone as shown in the report File #23-44 to the Planning and Heritage Advisory Committee dated January 11, 2024.

BACKGROUND

Property X	Public Opinion <input type="checkbox"/>	Environment <input type="checkbox"/>	Social <input type="checkbox"/>	Economic <input type="checkbox"/>	Councillor Activity <input type="checkbox"/>
------------	---	--------------------------------------	---------------------------------	-----------------------------------	--

It was brought to staff’s attention during an application to rezone five (5) lots on Bog Road that there was a discrepancy between the text and the map of the Hantsport Land Use By-law. Additional background information can be found in the staff reports for File 22-24 and 22-25. This report outlines an option to remedy the identified discrepancy, ensuring that the planning documents follow the former Town of Hantsport boundary as previously surveyed.

DISCUSSION

A Public Information Meeting was held on December 7, 2023.

On January 11, 2024, staff presented a recommendation report to the Planning and Heritage Advisory Committee (PAC/HAC) (Appendix A). The Committee discussed the jurisdiction of the boundary. During the January 11 meeting, PAC/HAC recommended in favour of the amendments.

On January 23, 2024, staff presented the PAC/HAC recommendation to Council for First Reading. Council recommended in favour of the amendments at that time.

NEXT STEPS

The process for this application is as follows:



Appendix A –

**2024-01-23 Staff Report - Housekeeping Amendment: Hantsport – West Hants Boundary; File
23-44A**



WEST HANTS REGIONAL MUNICIPALITY REPORT

Information <input type="checkbox"/>	Recommendation X	Decision Request <input type="checkbox"/>	Councillor Activity <input type="checkbox"/>
--------------------------------------	------------------	---	--

To: Mayor Zebian and Members of West Hants Regional Municipality Council

Submitted by: _____

Alex Dunphy, Planner

Date: January 23, 2024

Subject: Housekeeping Amendment: Hantsport – West Hants Boundary; File # 23-44A

LEGISLATIVE AUTHORITY

Municipal Government Act Part VIII, *Planning and Development*

RECOMMENDATION

Should Council wish to approve the amendments, the following motions would be in order:

...that Council gives First Reading and will hold a Public Hearing to consider amending the boundary line shown on the maps of the Hantsport Municipal Planning Strategy and Land Use By-law and the West Hants Municipal Planning Strategy and Land Use By-law to reflect the former Town of Hantsport boundary as shown on the 2006 survey plan in the report File #23-44 to the Planning and Heritage Advisory Committee dated January 11, 2024;

...that Council gives First Reading and will hold Public Hearing to consider amending the Generalized Future Land Use Map of the Hantsport Municipal Planning Strategy to include a portion of PID 45046315 and 45366515 in the Residential designation and amending Schedule A of the Hantsport Land Use By-law to include a portion of PID 45046315 and 45366515 in the Two Unit Residential (R-2) zone as shown in the report File #23-44 to the Planning and Heritage Advisory Committee dated January 11, 2024.

BACKGROUND

Property X	Public Opinion <input type="checkbox"/>	Environment <input type="checkbox"/>	Social <input type="checkbox"/>	Economic <input type="checkbox"/>	Councillor Activity <input type="checkbox"/>
------------	--	--------------------------------------	---------------------------------	-----------------------------------	---

It was brought to staff’s attention during an application to rezone five (5) lots on Bog Road that there was a discrepancy between the text and the map of the Hantsport Land Use By-law. Additional background information can be found in the staff reports for File 22-24 and 22-25. This report outlines an option to remedy the identified discrepancy, ensuring that the planning documents follow the former Town of Hantsport boundary as previously surveyed.

DISCUSSION

A Public Information Meeting was held on December 7, 2023.

On January 11, 2024, staff presented a recommendation report to the Planning and Heritage Advisory Committee (PAC/HAC) (Appendix A). The Committee discussed the jurisdiction of the boundary.

During the January 11 meeting, PAC/HAC recommended in favour of the application.

NEXT STEPS

The process for this application is as follows:



FINANCIAL IMPLICATIONS

There are no financial implications to the Municipality or residents with regard to the filing of this report.

There are implications to the owner of PIDs 45046315 and 45366515 based on how much of the lot can be developed as-of-right under the new zoning. Residential zoning would permit subdivision of the lots to allow residential development which is more than what the original agricultural zoning would permit.

ALTERNATIVES

In response to this application, Council may decide to:

- hold First Reading and authorize a Public Hearing to approve the amendments as drafted or as specifically revised by direction of Council; or
- provide alternative direction, such as requesting further information on a specific topic.

APPENDIX

Appendix A 2023-01-11 Staff Report - Housekeeping Amendment: Hantsport – West Hants Boundary; File # 23-44

CHIEF ADMINISTRATIVE OFFICER REVIEW

First reading will allow for the formal public hearing process that will ultimately support the final decision-making phase, SECOND READING.

I support the recommendation.

Report Prepared by: _____

Alex Dunphy, Planner

Report Reviewed by: _____

Sara Poirier, Director of Planning and Development

Report Approved by:  _____

Mark Phillips, Chief Administrative Officer

Appendix A –

**2023-01-11 Staff Report - Housekeeping Amendment: Hantsport – West Hants Boundary;
File# 23-44**



WEST HANTS REGIONAL MUNICIPALITY REPORT

Information <input type="checkbox"/>	Recommendation X	Decision Request <input type="checkbox"/>	Councillor Activity <input type="checkbox"/>
--------------------------------------	------------------	---	--

To: Members of Planning and Heritage Advisory Committee (PAC/HAC)

Submitted by: _____

Alex Dunphy, Planner

Date: January 11, 2024

Subject: Housekeeping Amendment: Hantsport – West Hants Boundary; File # 23-44

LEGISLATIVE AUTHORITY

Municipal Government Act Part VIII, *Planning and Development*

RECOMMENDATION

Should Council wish to approve the amendments, the following motions would be in order:

...that PAC/HAC recommends that Council give First Reading and hold Public Hearing to consider amending the boundary line shown on the maps of the Hantsport Municipal Planning Strategy and Land Use By-law and the West Hants Municipal Planning Strategy and Land Use By-law to reflect the former Town of Hantsport boundary as shown in the 2006 survey plan as show in the report File #23-44 to the Planning and Heritage Advisory Committee dated January 11, 2024;

...that PAC/HAC recommends that Council give First Reading and hold Public Hearing to consider amending the Generalized Future Land Use Map of the Hantsport Municipal Planning Strategy to include a portion of PID 45046315 and 45366515 in the Residential designation and amending Schedule A of the Hantsport Land Use By-law to include a portion of PID 45046315 and 45366515 in the Two Unit Residential (R-2) zone as show in the report File #23-44 to the Planning and Heritage Advisory Committee dated January 11, 2024.

BACKGROUND

Property X	Public Opinion <input type="checkbox"/>	Environment <input type="checkbox"/>	Social <input type="checkbox"/>	Economic <input type="checkbox"/>	Councillor Activity <input type="checkbox"/>
------------	--	--------------------------------------	---------------------------------	-----------------------------------	---

It was brought to staff’s attention during an application to rezone five (5) lots on Bog Road that there was a discrepancy between the text and the map of the Hantsport Land Use By-law. Additional background information can be found in the staff reports for File 22-24 and 22-25. This report outlines an option to remedy the identified discrepancy, ensuring that the planning documents follow the former Town of Hantsport boundary as previously surveyed.

DISCUSSION

Section 3.3. of the Hantsport Land Use By-law outlines how zoning boundaries will be determined. Section 3.3 (e) states that “where a zone boundary is indicated as following the town boundary, the town limit shall be the boundary”. However, upon further investigation of a survey plan from 2006 (Appendix A) it was determined that the mapping boundary does not follow the former Town boundary as previously surveyed. The survey plan indicates that the surveyor established an approximate location for the former Town boundary, which follows the lot boundary of PID 45046315 and that splits through PID 45366515. This line is also depicted on archived mapping of the former Hantsport and West Hants (1976, 1994). Staff are unaware of when the boundary line was changed on the mapping.

The issue was brought to staff’s attention by a developer’s surveyor who is adamant that more of their property should be designated/zoned residential rather than agricultural. They believe the planning document mapping should follow the former Town boundary, as stated in the Hantsport Land Use By-law.

Department of Municipal Affairs and Housing

In response to questions about the boundary in March 2023 the Department of Municipal Affairs and Housing responded that “As the former Town of Hantsport dissolved in 2015, the Municipality is responsible for determining the location of the boundary. We have reviewed the documents and the subdivision plan from 2006 and suggest you seek a legal opinion on the location of the boundary in relation to your planning documents. In the Hantsport Land Use By-law, Section 3.3 (e) ties the zoning boundary to the former town boundary.”

Legal Opinion

To follow up to the correspondence from the Department of Municipal Affairs and Housing, staff reached out to the Municipal Solicitor for legal advice on the Hantsport Land Use By-law referencing the former Town boundary as the zoning boundary. The Municipal Solicitor advised staff that it would be best to ensure that all mapping produced by the Municipality is consistent. Two options were proposed, both of which requiring the usually public planning process:

1. Alter the mapping in the West Hants Municipal Planning Strategy and Land Use By-law, as well as the Hantsport Municipal Planning Strategy and Land Use By-law to reflect the former town boundary line as shown in the 2006 survey plan; or
2. Change the statement in the Hantsport Land Use By-law (Section 3.3(e)) to remove the requirement that the mapping follow the former Town boundary.

This report relates to the first option provided by the Municipal Solicitor, which is to amend the mapping of the planning documents to follow the text of the Hantsport Land Use By-law.

Designation and Zoning

The smaller of the two affected lots (PID 45366515) is split designated Residential on the Generalized Future Land Use Map (GFLUM) of the West Hants Municipal Planning Strategy (WHMPS) and the Hantsport Municipal Planning Strategy (HMPS). The lot is split zoned Two Unit Residential (R-2) on Schedule A of the West Hants Land Use By-law (WHLUB) and the Hantsport Municipal Planning Strategy (HLUB). Surrounding land uses include primarily low-density residential units and farmland to the south of the affected lots.

If Council agrees to change the boundary of the mapping in the Hantsport Municipal Planning Strategy (HMPS), Hantsport Land Use By-law (HLUB), West Hants Municipal Planning Strategy (WHMPS), and West Hants Land Use By-law (WHLUB) to follow the former Town of Hantsport boundary as identified on a survey plan from 2006, Council will also need to determine the designation and zoning of lots impacted by the boundary change. This would include a portion of PID 45046315 and a portion of PID 45366515 which would then be contained within the Hantsport plan area.

Both PIDs would require designation and zoning amendments to the Residential designation on the Generalized Future Land Use Map of the HMPS (Appendix B) and the Two Unit Residential (R-2) zone on the zoning map of the HLUB (Appendix C).

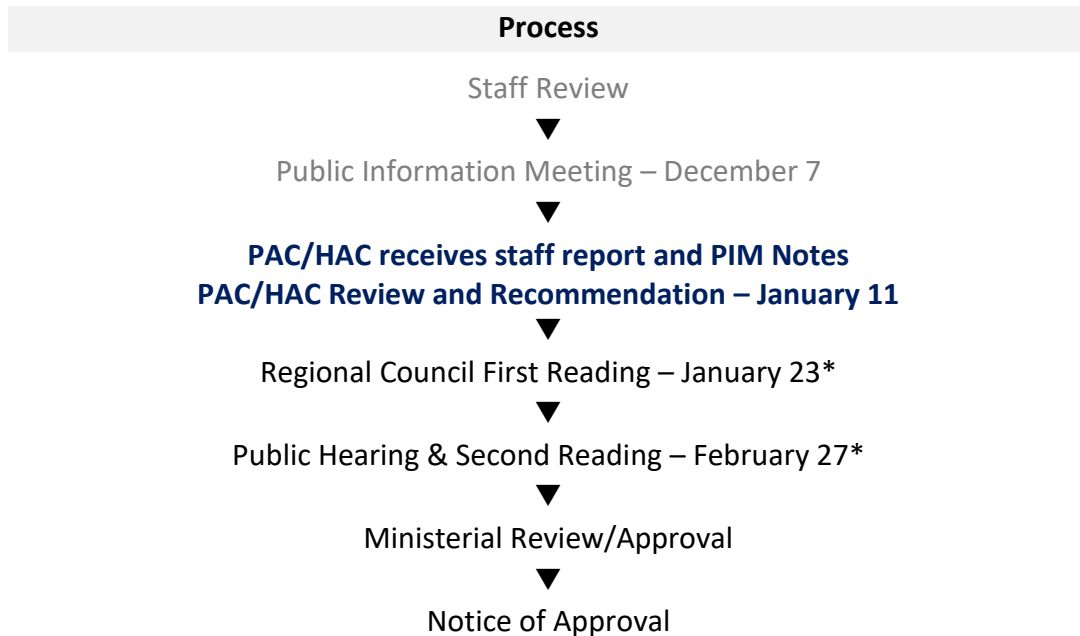
NSCAF Community Boundary

Staff consulted with a representative for the Nova Scotia Civic Addressing File (NSCAF) who confirmed that their data for the Hantsport community boundary has been the same as what is currently shown in the planning document since at least 2006. The Hantsport town boundary layer that was used in previous versions of the planning documents came from the Nova Scotia Topographic Database (NSTDB), which was at the time different than NSCAF community boundaries.

The representative for the Nova Scotia Civic Addressing File (NSCAF) confirmed that the process to change the NSCAF community boundary is straightforward once a request is made. These changes can be implemented within a few business days. From discussions with NSCAF, there are no implications to changing this boundary, other than including more of the sole property

owner's lots within the Hantsport planning area.

NEXT STEPS



FINANCIAL IMPLICATIONS

There are no financial implications to the Municipality or residents with regard to the filing of this report.

There are implications to the owner of PIDs 45046315 and 45366515 based on how much of the lot can be developed as-of-right under the new zoning. Residential zoning would permit subdivision of the lots to allow residential development which is more than what the original agricultural zoning would permit.

APPENDICIES

Appendix A	2006 Survey
Appendix B	Proposed GFLUM Boundary Amendment
Appendix C	Proposed Zoning Boundary Amendment
Appendix D	Public Information Meeting Notes

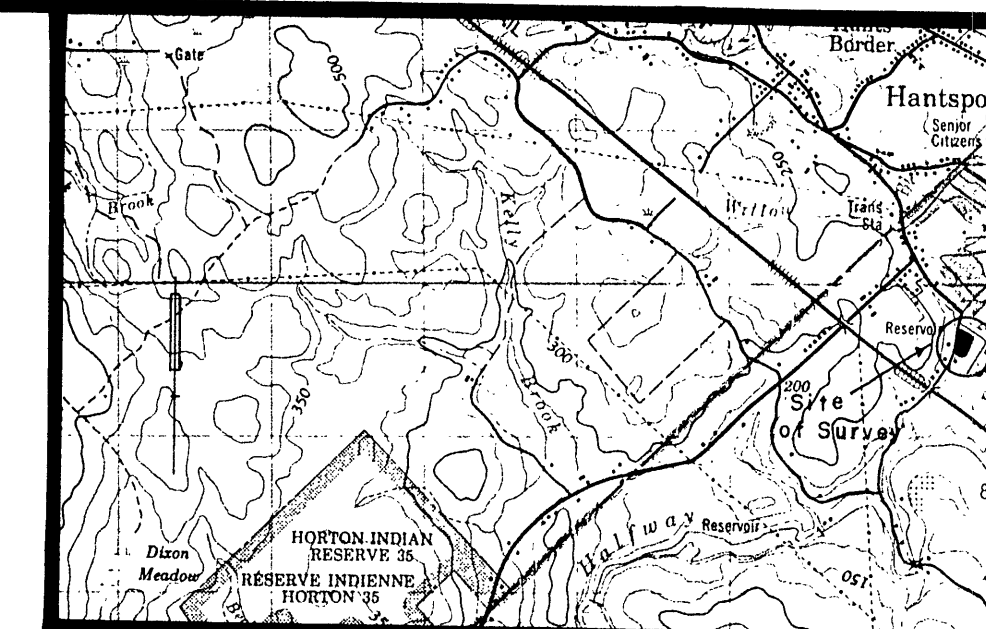
Report Prepared by: _____

Alex Dunphy, Planner

Report Reviewed by:

Sara Poirier, Director of Planning and Development

Appendix A – 2006 Survey



KEY PLAN SCALE 1" = 50,000

LEGEND

- S.M. SURVEY MARKER
- I.P. IRON PIPE
- I.B. IRON BAR
- C. CALCULATED POINT
- R.P. ROCK POST
- △ N.S.C.M. NOVA SCOTIA CONTROL MONUMENT
- W.P. WOODEN POST
- Fd. FOUND
- WIT. WITNESS
- P.C. POINT OF CURVATURE
- R, A, Ch, T. RADIUS, ARC, CHORD, TANGENT
- (D), (M), (P), (C). DEED, MEASURED, PLAN, CALCULATED
- C/L, T/L. CENTRELINE, TIE LINE
- OH.W.M. ORDINARY HIGH WATER MARK
- LANDS DEALT WITH BY THIS SURVEY
- LINE NOT TO SCALE

THIS SURVEY WAS CONDUCTED DURING THE PERIOD OF
MAY 2 - JUNE 1, 2005.

SCALE FACTOR WAS NOT APPLIED TO DISTANCES.

COMPASS RULE ADJUSTMENT WAS APPLIED TO MEASUREMENTS.

BEARINGS ARE REFERRED TO THE NOVA SCOTIA S^d MODIFIED TRANSVERSE
MERCATOR GRID - ZONE 5, CENTRAL MERIDIAN 64°30' WEST AND WERE
DERIVED FROM THE LINE JOINING N.S.C.M. 8456 TO N.S.C.M. 8457
HAVING A BEARING S 41°41' 34" E.

REGISTERED OR RECORDED AT 1:41.90 O'CLOCK
AUG 23 2006 A.D. AS NO. 85951516
Janet Burns Acting
Tina Landzaat, Registrar

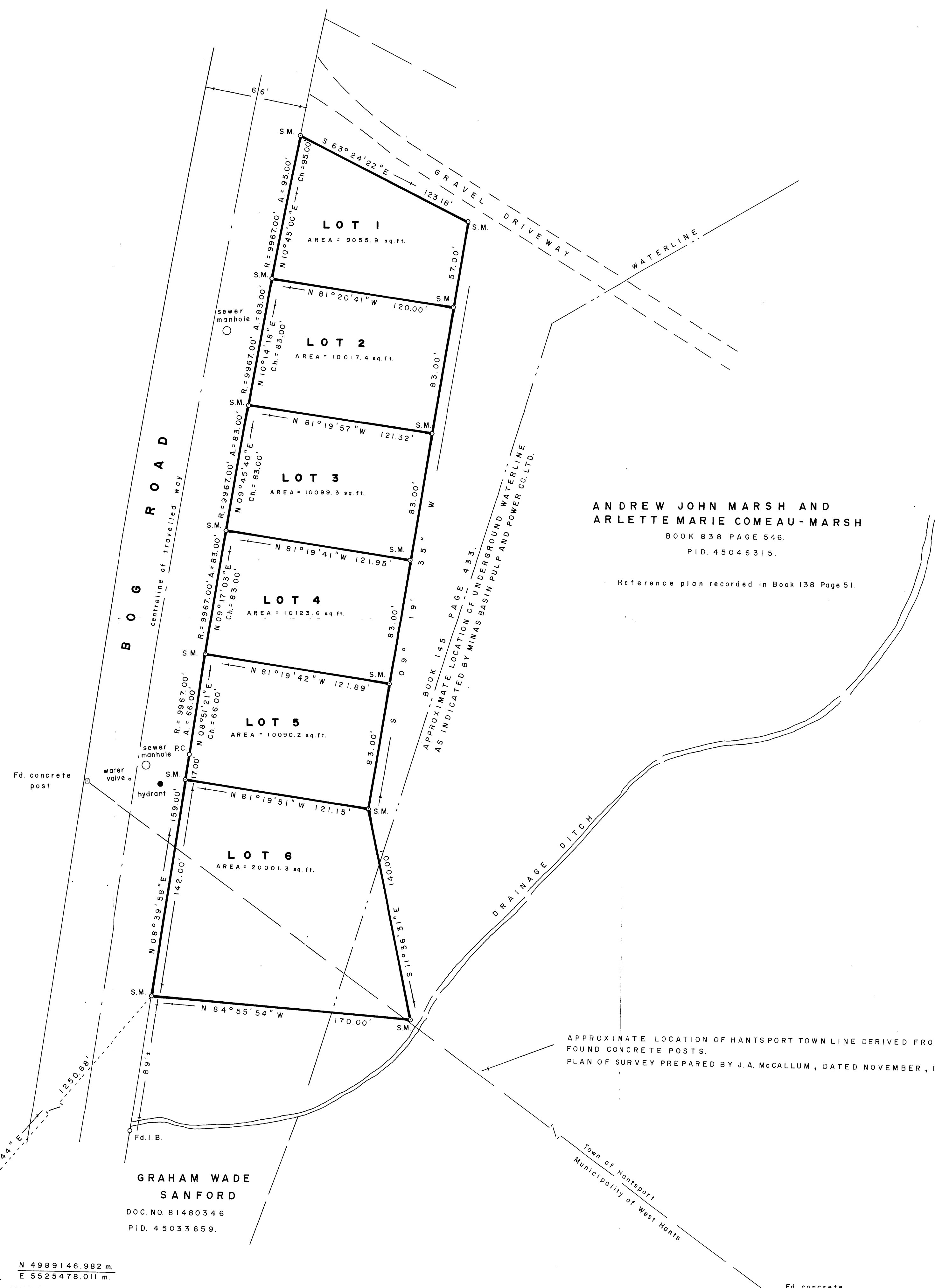
PLAN OF SURVEY SHOWING
LOTS 1 to 6
SUBDIVISION OF LAND OF
ANDREW JOHN MARSH AND
ARLETTE MARIE COMEAU-MARSH
BOG ROAD, HANTSPORT,
HANTS COUNTY, NOVA SCOTIA.

THIS FINAL PLAN OF SUBDIVISION IS APPROVED FOR LOTS 1 TO 6 AS SHOWN.
Dated August 21, 2006
D. Allan Cyr
DEVELOPMENT OFFICER

SURVEYORS CERTIFICATE
I, D. ALLAN CYR, NOVA SCOTIA LAND SURVEYOR, HEREBY CERTIFY THAT THE SURVEY REPRESENTED BY THIS PLAN WAS CONDUCTED UNDER MY SUPERVISION AND THAT THE SURVEY AND PLAN WERE MADE IN ACCORDANCE WITH THE NOVA SCOTIA LAND SURVEYORS ACT AND THE REGULATIONS MADE THEREUNDER.
DATED THIS 7th DAY OF JUNE, 2005
D. Allan Cyr
N.S.L.S.

SCALE: 1" = 40'
40 30 20 10 0 40 80 120

OF NOVA SCOTIA LAND SURVEYORS
No 54949
D. ALLAN CYR,
Nova Scotia Land Surveyor
P.O. Box 904,
Kentville, N.S.
B4N 4H8
DATE OF PLAN JUNE 7, 2005
PLAN NO. S-11-2005-024



ANDREW JOHN MARSH AND
ARLETTE MARIE COMEAU-MARSH
BOOK 838 PAGE 546.
PID. 45046315.

Reference plan recorded in Book 138 Page 51.

APPROXIMATE LOCATION OF HANTSPORT TOWN LINE DERIVED FROM
FOUND CONCRETE POSTS.
PLAN OF SURVEY PREPARED BY J. A. McCALLUM, DATED NOVEMBER, 1904.

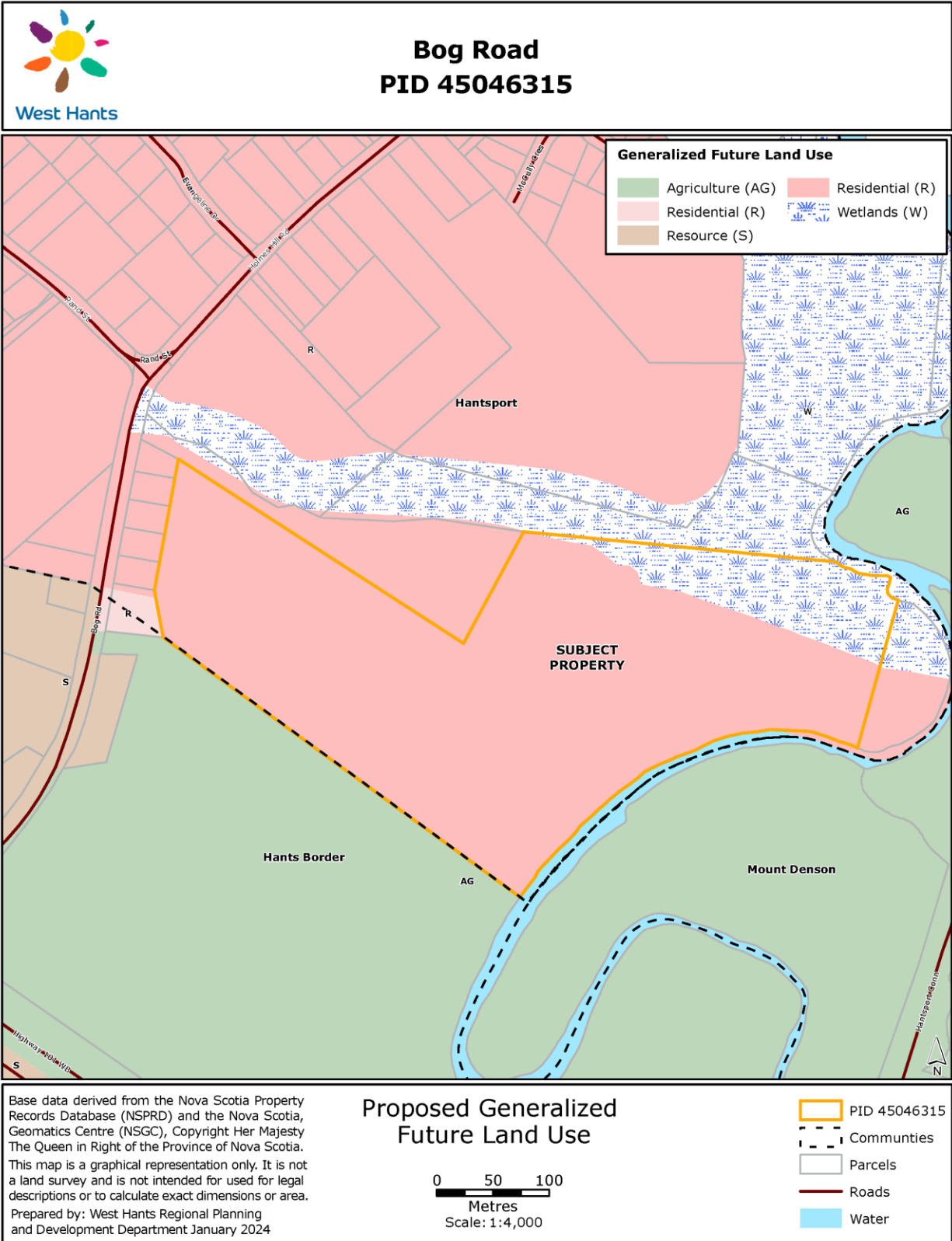
MUNICIPALITY OF WEST HANTS
FINAL PLAN APPROVED
PLAN No. 32-06
APPROVAL OF LOT 6
REMARKS: No part of this plan is to be used for any purpose other than that for which it was approved.
I certify that this plan of subdivision has been duly approved in accordance with the provisions of the Municipal Government Act.
Date Aug 23/2006
Signed [Signature]
WEST HANTS MUNICIPAL DEVELOPMENT OFFICER

GRAHAM WADE
SANFORD
DOC. NO. 81480346
PID. 45033859.

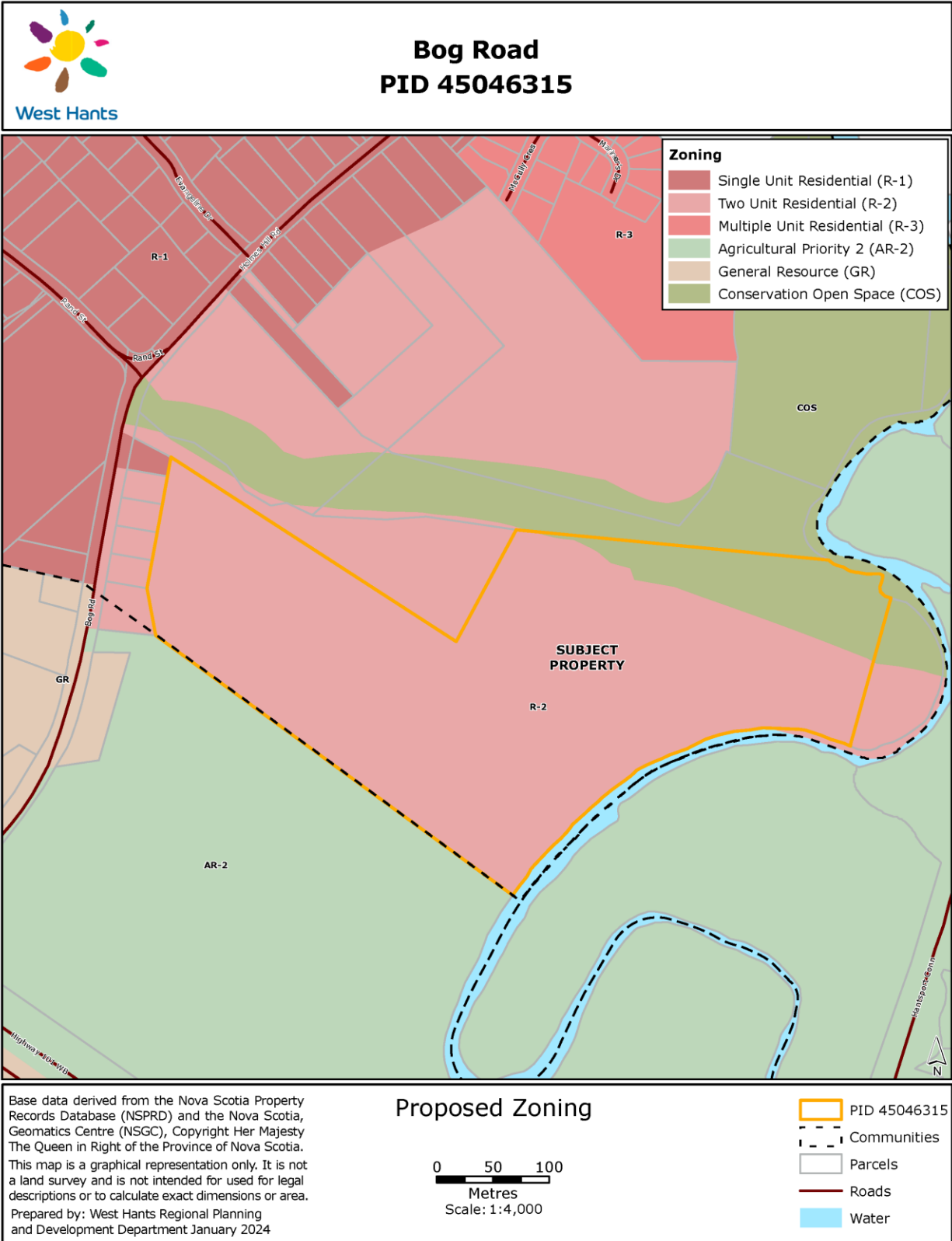
N 4989146.982 m
E 5525478.011 m
N.S.C.M. 8457

GRID NORTH

Appendix B – Proposed GFLUM Boundary Amendment



Appendix C – Proposed Zoning Boundary Amendment



Appendix D – Public Information Meeting Notes

December 7 - 21, 2023

Housekeeping Amendment: Hantsport – West Hants Boundary; File # 23-44

Meeting date and time	A Public Information Meeting was held on December 7, 2023 beginning at 6:29 p.m. The meeting was broadcast live on the Municipal Facebook page.
Attending	In attendance for the meeting: Two (2) Councillors: <ul style="list-style-type: none">• Councillor Francis (Chair)• Councillor Ivey Four (4) members of staff: <ul style="list-style-type: none">• Planner Dunphy• Planner Fredricks• Planning Assistant Lake• Director Poirier 3 members of the public.
Applicant Internal project Property Hantsport/West Hants boundary	Planner Dunphy outlined the application to amend the Hantsport and West Hants planning documents to change the Hantsport/West Hants boundary line to follow the former Town boundary line as shown in a survey provided to staff.
Comments	Comments from the public could be submitted to Alex Dunphy by mail, e-mail and telephone between December 7 - 21, 2023. Staff received no additional comments or questions from the public.1 Councillor spoke during the December 7, 2023, Public Information Meeting. Staff responses are included in purple text. <ul style="list-style-type: none">• Councillor Ivey asked about a former rezoning which occurred on one of the lots that would be affected by the movement of the boundary line. Alex explained the previous rezoning application for the lots along Bog Road and that moving the boundary line would not affect that property. Councillor Ivey then asked if the intent was to split the lot affected as shown in the survey plan. Alex responded that the intention was to follow the

	former Town boundary line and that the lot would be split between the Hantsport and West Hants jurisdiction.
Adjournment	The PIM was adjourned at approximately 6:44 p.m.